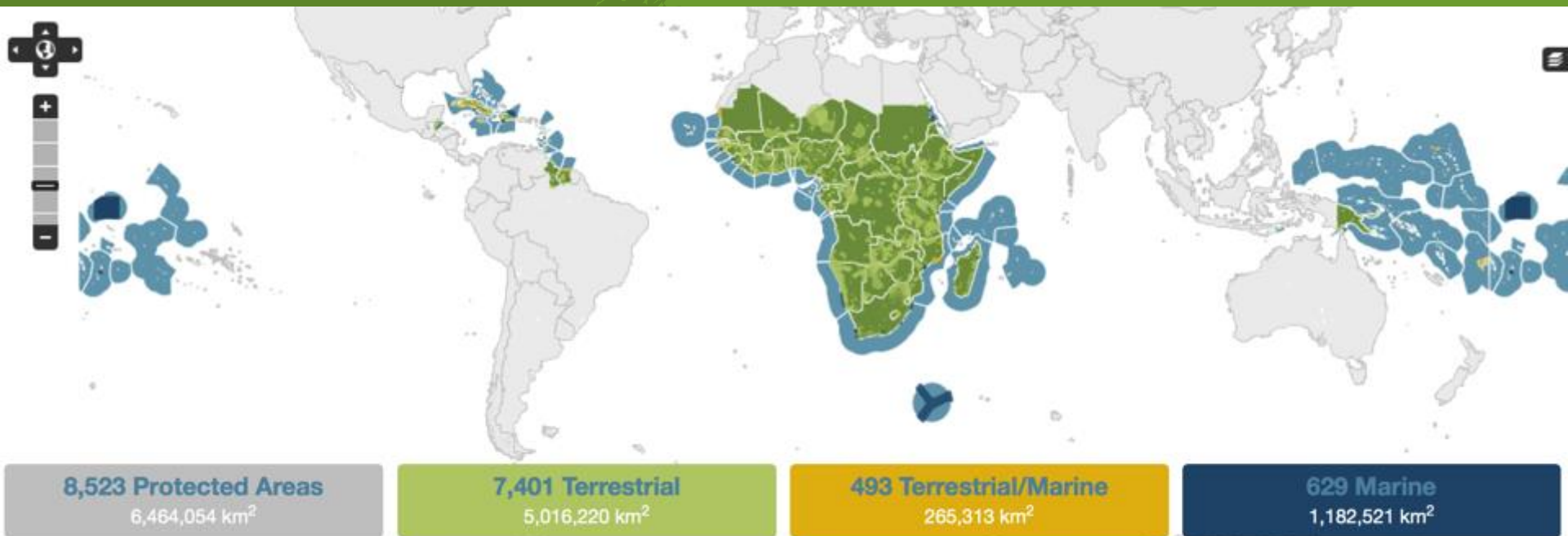


Better Information?  
Better Decisions?  
Better Results?

Long term solutions for biodiversity & protected areas management in ACP

**Steve Peedell – BIOPAMA Project Coordinator, Joint Research Centre**



Total number and reported area of all PAs in the RRIS, including polygons, points and proposed PAs. Total area is inflated because some PAs overlap. Source: WDPA July 2015 (IUCN & UNEP-WCMC 2015).

## A Large and Diverse Portfolio



From local, site based, to regional and global





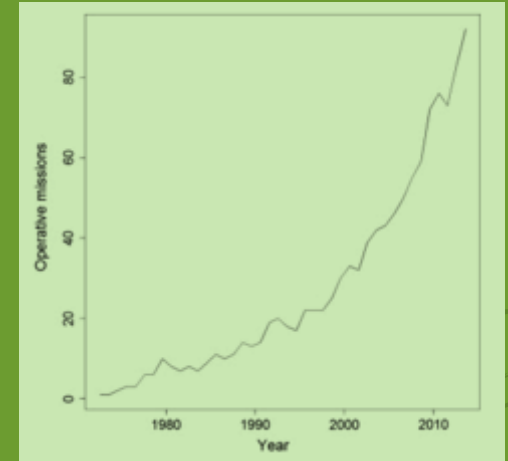
TERRESTRIAL SPECIES  
DECLINED BY 39 PER  
CENT BETWEEN 1970  
AND 2010



THE LPI FRESHWATER  
SPECIES SHOWS AN  
AVERAGE DECLINE OF  
76 PER CENT



MARINE SPECIES  
DECLINED 39 PER CENT  
BETWEEN 1970 AND  
2010



Not enough data, too much, or not the right kind?

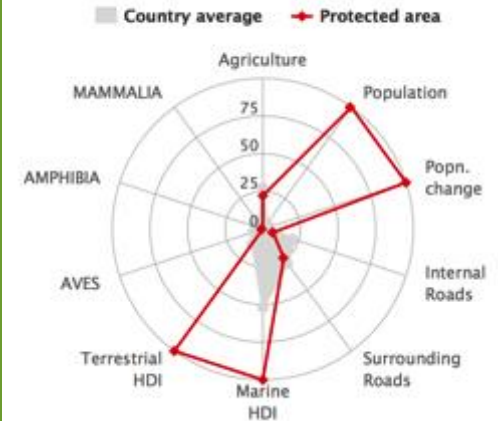
Habitats  
Species  
Ecosystem Services  
Socio-economic indicators  
Pressures and Threats  
Management & Governance

## Mombasa (12345)

[See on ProtectedPlanet.net](#)

IUCN cat.: Not Reported

Reported Area: 194 km<sup>2</sup>

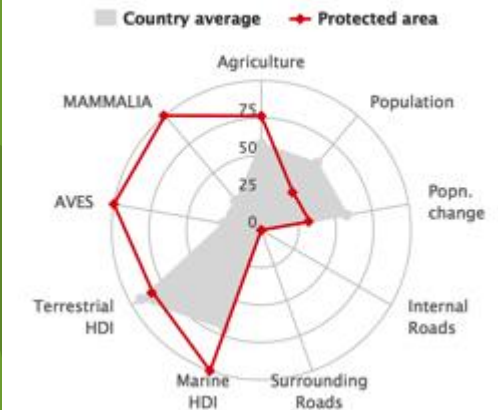


## East Rennell (168242)

[See on ProtectedPlanet.net](#)

IUCN cat.: Not Assigned

Reported Area: 823 km<sup>2</sup>

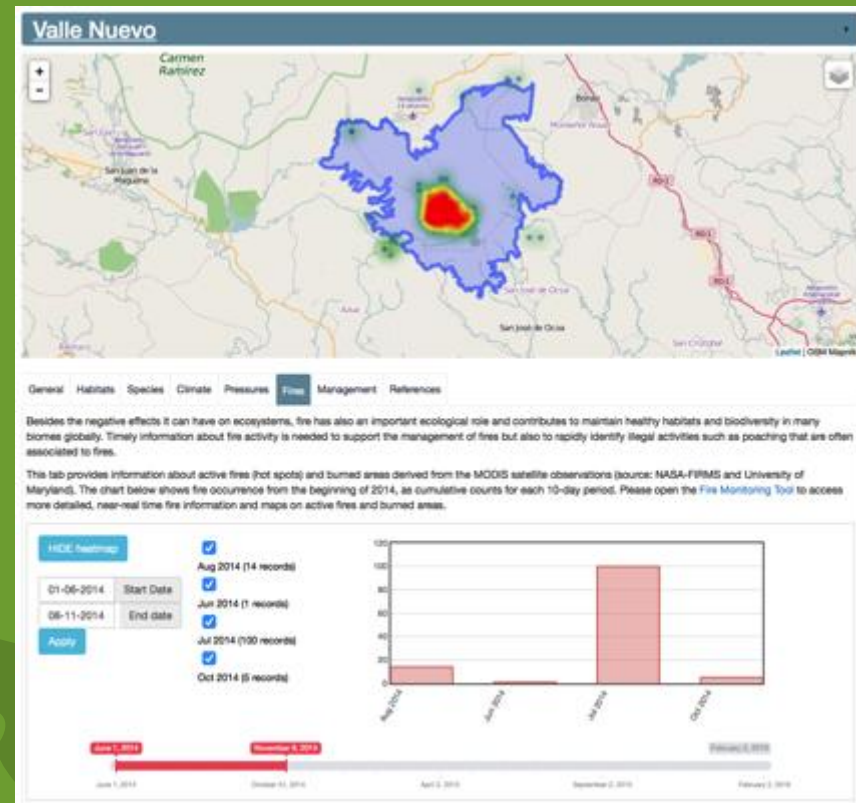


Simple indicators - Assess, Measure, Monitor, Compare



**Better Coordination and Cooperation**





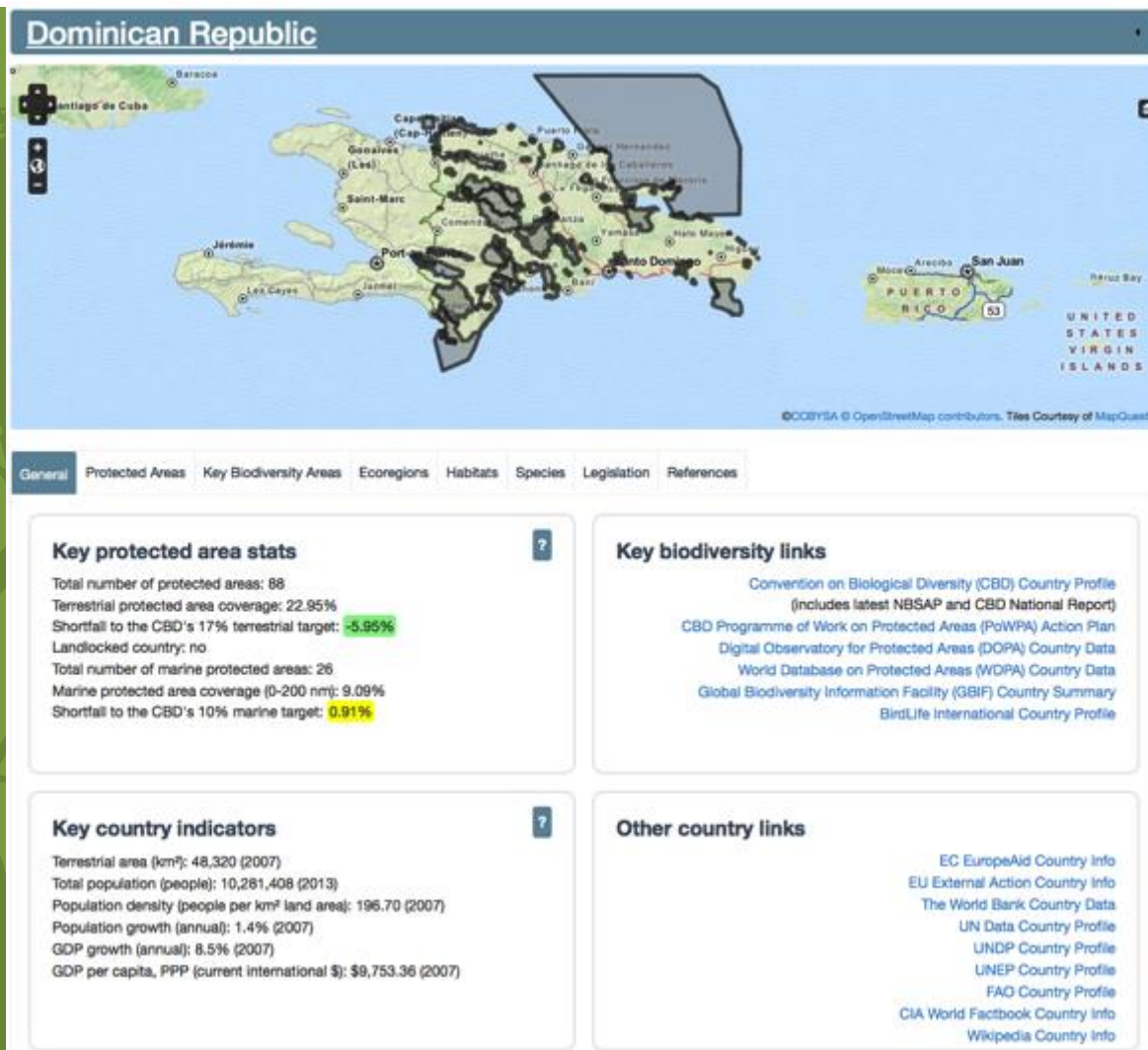
# Understanding the dynamics of protected areas

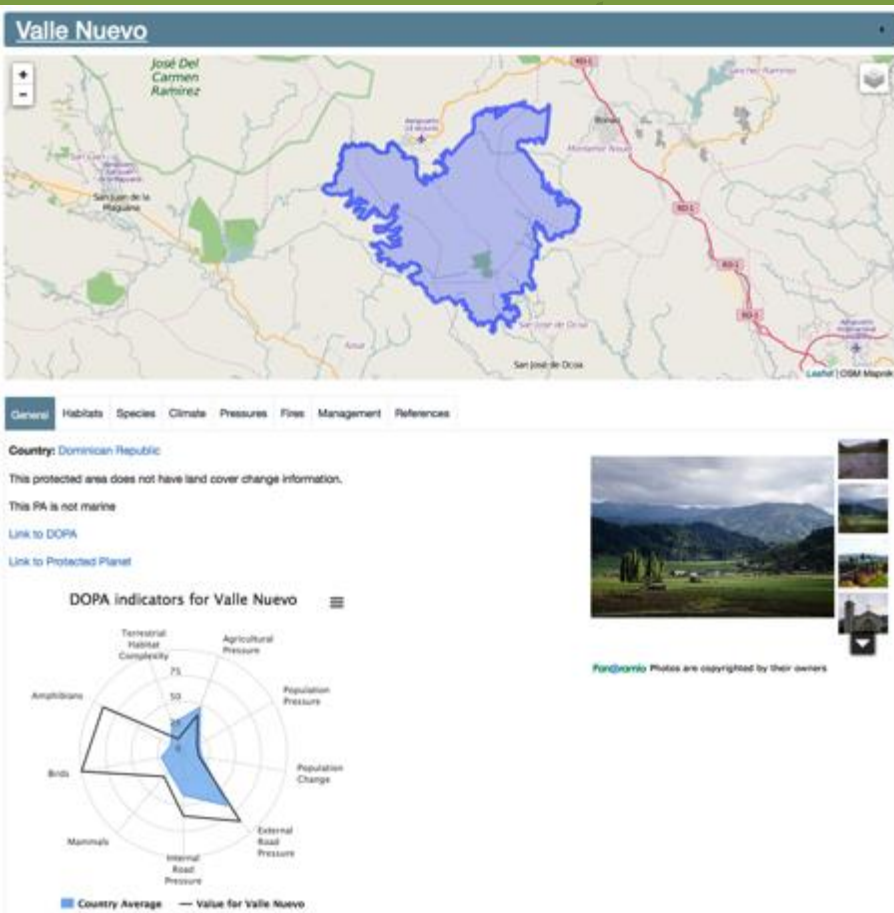
# BIOPAMA



A Reference Information System for Biodiversity and  
Protected Areas Management








# BIOPAMA





## Observatoire des Forêts d'Afrique Centrale

Des connaissances au service de tous



Relier
Apprendre
Explorer
QSearch
Login/Register




### Transfrontier Conservation Areas

SOUTHERN AFRICAN DEVELOPMENT COMMUNITY

**Kgalagadi Transfrontier Park**  
*Botswana, South Africa*

Kgalagadi is Africa's first peace park - officially opened by the presidents of Botswana and South Africa in May 2005. It has become a popular destination for tourists wishing to experience the Kalahari's tranquillity and for lovers of its 441 wilderness trails. At 30 081 km<sup>2</sup>, it represents a large ecosystem relatively free of human interference - an increasingly rare phenomenon in Africa.



### TFCA NETWORK PORTAL

username

password

Login

NEWSLETTER

Stay informed on our latest news!

E-mail

Subscribe

### Latest news

**11 January, 2016 | SADC Accreditation Services (SADCAS) Attains International Recognition**

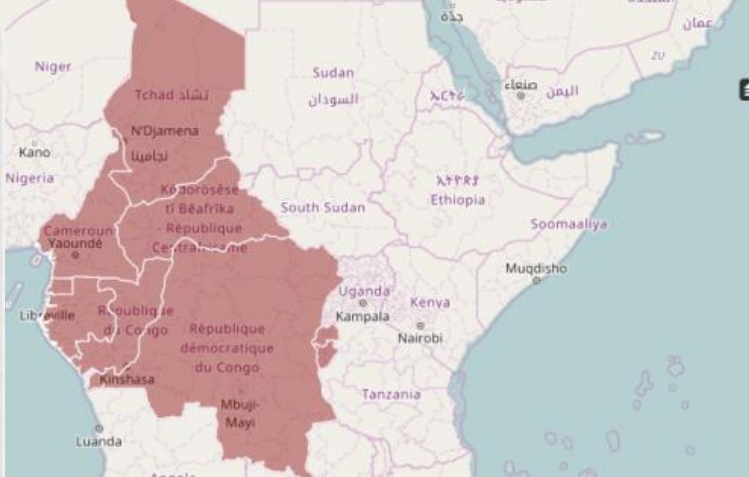
Accreditation certificates issued by SADCAS for testing and certification (ISO/IEC 17025) are now internationally recognised

<http://www.sadc.int/news-events/news/sadc-accreditation-services-attain-international-recognition>






**11 January, 2016 | SADC Summit Brochure**

55th Summit of SADC Heads of State Government 17-18 August 2016, Gaborone, Botswana

<http://www.sadc.int/news-events/news/sadc-summit-brochure>



#### OFAC Partner States

	Burundi		Cameroon
	Congo		Gabon
	RCA		RDC
	Equatorial Guinea		Rwanda
	Sao Tome and Principe		Chad

And Regional Flavours



[rris.biopama.org](http://rris.biopama.org)

[biopama@jrc.ec.europa.eu](mailto:biopama@jrc.ec.europa.eu)